

MCTS Western NAVWARN Issuing Desk

Website: nis.ccg-gcc.gc.ca

Phone: 250-627-3070

Email: NAVWARN.MCTSPrinceRupert@innav.gc.ca

Navigational Warning Request

Organization Name and Contact Number: Fraser Crossing Partners

Site Name and Contact Number:

FCCGP – Andrew Rodgers – Segment 1 Senior Engineer – arodgers@fcgp.ca – 604-319-2759

FCCGP – Ben Lafuente – Segment 3 Project – blafuente@fcgp.ca – 604-219-8236

FCCGP – Nico Morin – Segment 2 Manager – nmorin@fcgp.ca – 604-341-3963

FCCGP – Nuno Matos – Segment 1 & 3 Manager - nmatos@fcgp.ca – 604-317-6374

FCCGP – Shane Rodgers – Health & Safety Director – srodgers@fcgp.ca – 604-230-7690

Start Date and Time: July 15, 2024 – 06:00

End Date and Time: July 22, 2024 – 06:00

Location of Activity:

Pier N1 – Secondary (Domestic) Navigational Channel and Pier S1 – Main (Domestic) Navigational Channel

Fraser River upstream of the New Westminster Rail Bridge approximate Latitude 49 12' 30", Longitude 122 53' 32".

Brief Description of Work:

Barges with steel girders will be positioned on the north side of the S1 Pile Cap. Barges will also be positioned on the North Bank. Occasional barge crossings will be required.

NOTE: In order to facilitate the SM-02 segment construction, a derrick barge will be positioned within the main navigation channel for approximately seven hours starting the night of July 19 until the morning of July 20. This work will result in the closure of the main navigation channel for the seven-hour duration as the New Westminster Rail Bridge is to remain closed. The specific time of the closure window will be communicated once confirmed.

All in-river works are being coordinated with CN to limit interferences to navigation as best as possible.

Hours of Operation:

Up to 16 Hours per day.

Vessels on Site:

Dynamic Beast (Dynamic Global, Subcontractor)

Mercury Launch & Tug Boats x4

Barges: Cold Decker, Capt Seymour, EM20, EM25, CTL1, Empire, Ocean Carrier, Ocean Trader, SE Trader, PT46, FRPD17 (FRPD, Subcontractor)

Catherwood Towing & Tug tug boats x2

VHF Channel Monitored:

VHF channels to be monitored include:

- Channel 16 for the Canadian Coast Guard – **Emergency**
- Channel 74 for marine traffic in the Fraser River
- Channel 69 – FRPD Working Channel
- Channel 71 – FRPD Crew Working Channel
- Channel 64A – Dynamic Working Channel

Special Requests or Additional Information

Occasional short-term restrictions of the downstream/upstream main and secondary navigational channel may be required between 06:00 to 21:00 within the Start and End Dates/Times to briefly move vessels across the river. **Due to the position of the barge to facilitate the SM-02 segment construction, the main navigation channel will be closed for approximately seven hours starting the night of July 19 until the morning of July 20. The specific time of the closure will be communicated once confirmed.**

NAV tug assist will be available during the period of this NAVWARN.

Temporary Special Operating Procedures to be followed by Marine Traffic and Mariners.

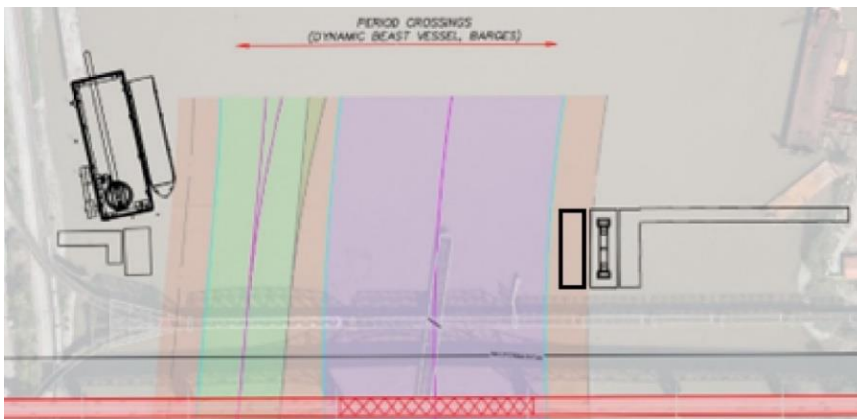
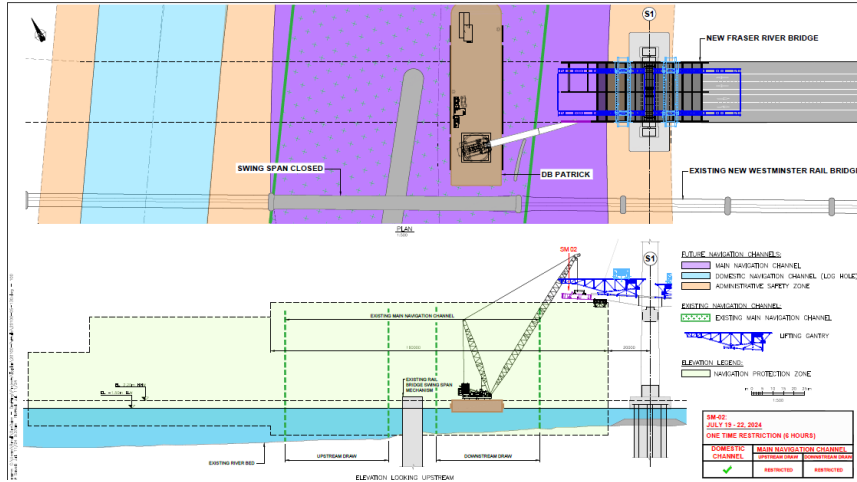
Temporary Special Operating Procedures (TSOP's)	Notice (minutes)	Communications	Communication Sequencing and VHF Channels
Pre-Call	60	Master Call Bridge Tender	Refer to Communications Flow Chart <ul style="list-style-type: none">• VHF Channel 74 General Information• VHF Working Channel 69 (Marine Contractor Marine Flagger)• VHF Channel 16 Emergency Channel
ETA Call	20	Master Call Bridge Tender	Refer to Communications Flow Chart <ul style="list-style-type: none">• VHF Channel 74 General Information• VHF Working Channel 69 (Marine Contractor Marine Flagger)• VHF Channel 16 Emergency Channel

The sequencing of actions and the VHF communication responsibilities are outlined in the Corresponding Temporary Special Operating Procedures

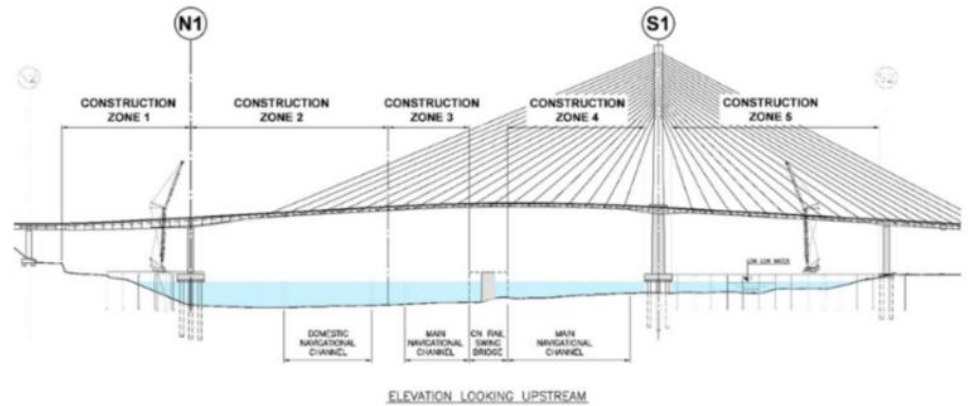


NAVWARN – July 15-22, 2024

CONSTRUCTION ACTIVITIES PLANNED:



NAVIGATIONAL RESTRICTIONS:



Marine Construction Weekly Update					
Period of July 15-22, 2024	Zone 1 Pier N1 to New Westminster Shoreline	Zone 2 Navigational Channel	Zone 3 Main Navigational Channel Upstream	Zone 4 Main Navigational Channel Downstream <i>(to be closed for approximately seven hours starting the night of July 19 until the morning of July 20)</i>	Zone 5 Pier S1 to Surrey Shoreline

- Open to All Marine Traffic
- Open with restricted manageability due to construction activities
- Closed due to construction activity

Contact the Project

24/7 Phone Line
1-844-815-6149

Project Information
pattullobridgereplacement.ca
pattullobridgoproject@gov.bc.ca

Marine Channels
74 General Info
16 Marine Emergency

06 Marine Contractor
69 Tugs and Crews